








**LEGEND**

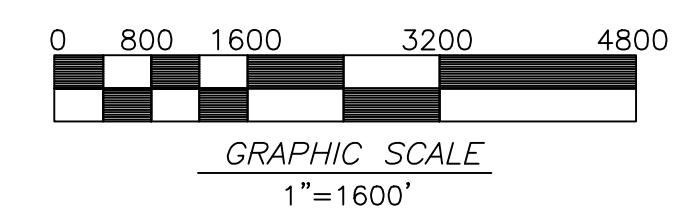
-  EXISTING DEEDED TRAILS
-  PROPOSED TRAILS
-  EXISTING PUBLIC LANDS, GREEN ACRES, AND CONSERVATION EASEMENTS
-  EXISTING FIRE DEPARTMENT SCHOOLS SITES
-  EXISTING SEWER PLANT LOCATIONS
-  PROPOSED OPEN SPACE & CONSERVATION AREAS

\* SMALL EXISTING CONSERVATION AREAS ARE NOT SHOWN DUE TO SCALE. NO EXISTING CONSERVATION AREAS ARE PROPOSED TO BE ELIMINATED. FURTHER, ALL DELINEATED WETLANDS BECOME CONSERVATION AREAS PURSUANT TO TOWNSHIP LAND USE PROCEDURES AND DEVELOPMENT STANDARDS (CHAP. 15, SEC. 15-10E.3)



**RECREATION, OPEN SPACE AND CONSERVATION PLAN**

**WARREN TOWNSHIP**  
SOMERSET COUNTY NEW JERSEY



PREPARED BY:  
WARREN TOWNSHIP ENGINEERING DEPARTMENT  
REVISED: (MARCH 9, 2017)

REVISION:  
ADOPTED BY THE WARREN TOWNSHIP  
PLANNING BOARD DATE: \_\_\_\_\_

ORIGINAL:  
ADOPTED BY THE WARREN TOWNSHIP  
PLANNING BOARD JUNE 6, 2000

John T. Chodwick, IV P.P.  
3086 Route 27, Suite 1  
Kendall Park, NJ 08824  
(732) 297-7669