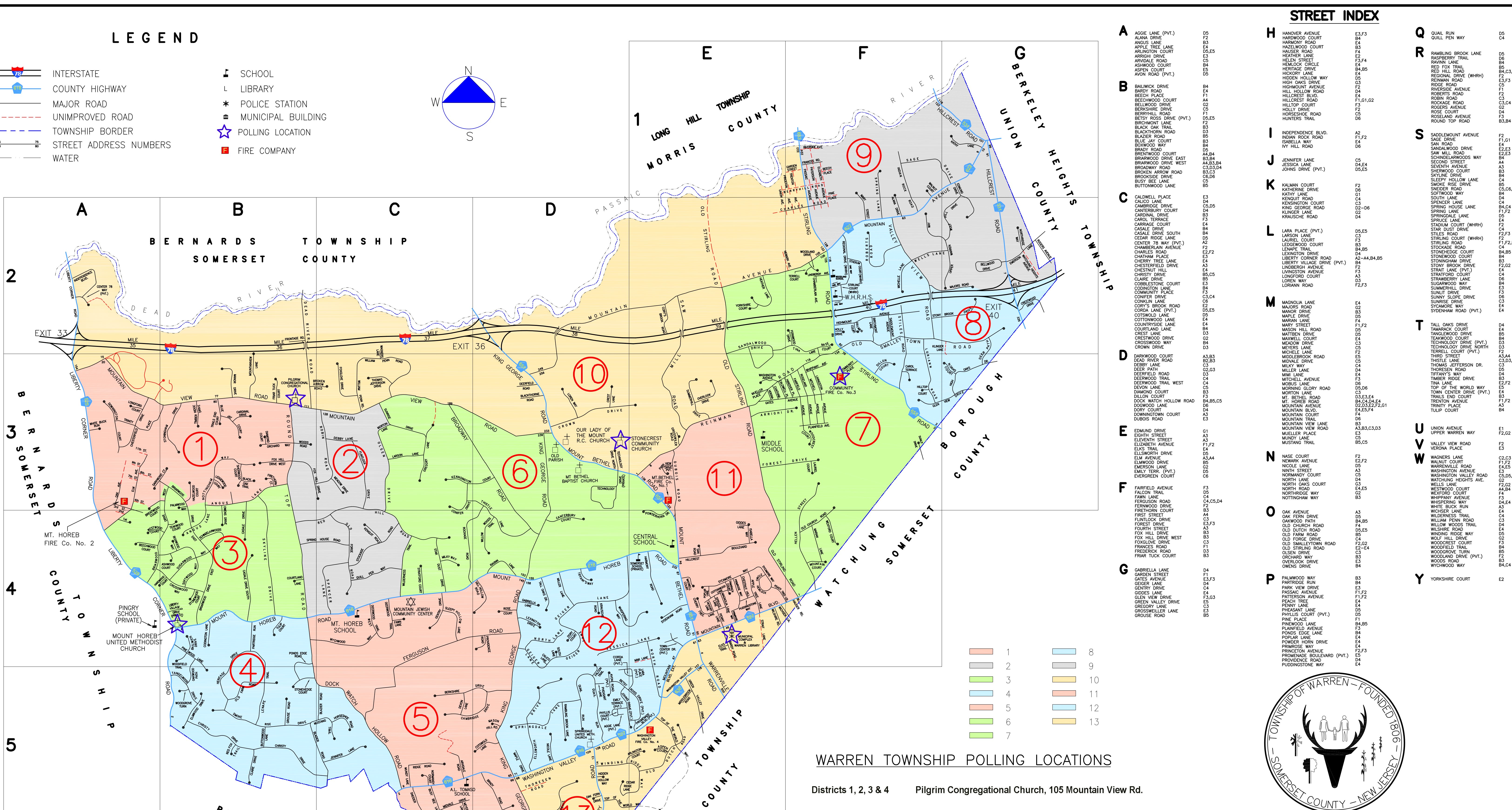
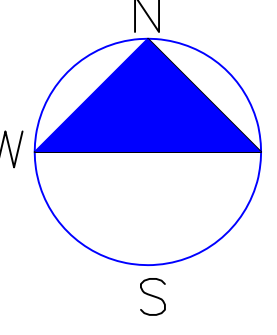


LEGEND

- INTERSTATE
- COUNTY HIGHWAY
- MAJOR ROAD
- UNIMPROVED ROAD
- TOWNSHIP BORDER
- STREET ADDRESS NUMBERS
- WATER
- SCHOOL
- LIBRARY
- POLICE STATION
- MUNICIPAL BUILDING
- POLLING LOCATION
- FIRE COMPANY



REVISIONS:

DATE	DESCRIPTION
04/17/95	THISTLE LANE
11/26/96	MASON HILL ROAD, STONEHEDGE COURT
10/28/97	DIAMOND CT., ORCHARD WAY, DILLON CT.
10/28/97	COODINGTON LANE, LEXINGTON DRIVE
10/28/97	KENSINGTON COURT, CONFIR DRIVE
01/07/99	STRATFORD COURT, PROVIDENCE ROAD
01/07/99	STRAWBERRY LANE, RASPBERRY TRAIL
03/31/00	STRAWBERRY LANE, RASPBERRY TRAIL
03/31/00	GEISER LANE
06/30/00	GREENWOOD MEADOWS PHASE 2
07/25/00	ASPEN RIDGE
02/09/01	WARREN COVE
12/31/01	GENERAL REVISIONS
07/18/02	COURTLAND LN., ALANA DR.
04/23/04	ROSE COURT
01/04/05	NICOLE LANE
06/27/05	GODDES LANE
09/07/05	PROMENADE
04/10/07	GABRIELLA LANE
07/31/08	NORMANDY COURT
07/31/08	TULIP COURT
12/23/08	ARLINGTON COURT
05/02/10	PINE PLACE
07/28/10	CARRIDGE COURT & COUNTRYSIDE LANE
12/09/10	BELLWOOD DRIVE
10/01/12	COBBLESTONE COURT
05/15/13	CENTER 78 WAY
01/08/16	PARK VIEW DRIVE

I HEREBY CERTIFY THAT THIS MAP IS A TRUE AND ACCURATE COPY OF THE OFFICIAL MAP OF WARREN TOWNSHIP.

CATHY REESE, RMC
TOWNSHIP CLERK


STREET INDEX

Letter	Street Name	Index	Letter	Street Name	Index
A	AGEE LANE (PVT.)	D5	H	HANOVER AVENUE	E3,F3
A	ALANA DRIVE	F2	H	HARMONY ROAD	E4
A	ANGUS LANE	B3	H	HAZELWOOD COURT	B4
A	APPLE TREE LANE	E4	H	HAUSER ROAD	F4
A	ARLINGTON COURT	D5,E5	H	HEATHER LANE	E3
A	ARRIGHI DRIVE	C5	H	HELEN STREET	F3,F4
A	ARVIALE ROAD	C5	H	HERITAGE DRIVE	B4,B5
A	ASHWOOD COURT	E5	H	HICKORY LANE	D5
A	ASPHEN DRIVE	E5	H	HIDDEN HOLLOW WAY	C3
A	AVON ROAD (PVT.)	D5	H	HIGH OAKS DRIVE	C3
B	BALWICK DRIVE	B4	H	HIGHMOUNT AVENUE	F2
B	BARRY ROAD	F1	H	HILL HOLLOW ROAD	E4
B	BEECH PLACE	A4	H	HILLCREST BLVD.	F1,F1,G2
B	BELLWOOD COURT	A4	H	HILLCREST DRIVE	F2
B	BELLWOOD DRIVE	G2	H	HILLTOP COURT	F2
B	BERKSHIRE DRIVE	C5	H	HOLLY DRIVE	F2
B	BERRILL ROAD	F1	H	HORSESHOE ROAD	C3
B	BETHY ROSS DRIVE (PVT.)	D5,E5	H	HUNTERS TRAIL	D6
B	BIRCHMOUNT LANE	F1	H	INDIAN ROCK ROAD	A2
B	BLACK OAK TRAIL	B3	I	INDEPENDENCE BLVD.	A2
B	BRAUNWOOD DRIVE EAST	F3	I	INDIAN ROCK ROAD	F1,F2
B	BRIARWOOD DRIVE WEST	B5	I	ISABELLA WAY	E4
B	BROADWAY ROAD	B4	I	IY HILL ROAD	D6
B	BROKEN ARROW ROAD	A4,B4	J	JENNIFER LANE	C5
B	BROOKSIDE DRIVE	A4,B4,B4	J	JESSICA LANE	C5
B	BROADWAY DRIVE	C3,D3,D4	J	JOHN DRIVE (PVT.)	D5,E5
B	BROOKSIDE DRIVE	B5,C3	K	KALMAN COURT	F2
B	BUSY BEE LANE	C6,D6	K	KATHERINE DRIVE	F2
B	BUTTONWOOD LANE	C5	K	KATHY LANE	D6
C	BUTTONWOOD LANE	B5	K	KENQUIT LANE	C1
C	CALDWELL PLACE	E3	K	KENSINGTON COURT	C3
C	CALICO LANE	D4	K	KING GEORGE ROAD	C6
C	CAMERDIE DRIVE	C5,D5	K	KLINGER LANE	D4
C	CANTERBURY COURT	D4	L	LARA PLACE (PVT.)	D5,E5
C	CARDINAL DRIVE	B3	L	LARSON LANE	C3
C	CAROL TERRACE	F4	L	LAUREL COURT	F2
C	CASALE DRIVE	F4	L	LEDGEMOUNT COURT	B3
C	CASLE DRIVE SOUTH	B4	L	LENAPE TRAIL AVENUE	E2
C	CEDAR RIDGE LANE	D5	L	LEXINGTON DRIVE	E2,F2
C	CENTER 78 WAY (PVT.)	F2	L	LIBERTY CORNER ROAD	E4
C	CHAMBERLAN AVENUE	F2	L	LIBERTY VILLAGE DRIVE (PVT.)	B4
C	CHARLES ROAD	E4	L	LINDSEY AVENUE	F3
C	CHATTAM PLACE	A3	L	LIVINGSTON AVENUE	A3
C	CHESTNUT HILL	B5	L	LONGFORD COURT	F3
C	CHESTNUT DRIVE	B5	L	LORANN ROAD	F2,F3
C	CLARE DRIVE	B5	M	MAGNOLIA LANE	E4
C	COBBLESTONE COURT	C3	M	MAJORS ROAD	G2
C	COODINGTON LANE	C3,C4	M	MANOR DRIVE	B5
C	CONFIR DRIVE	D2	M	MARLE DRIVE	B3
C	CONKIN LANE	D2	M	MARIAN LANE	F4
C	CORONA BROOK ROAD	D5,E5	M	MASON HILL ROAD	D5
C	CORDA LANE (PVT.)	E4	M	MATTHEW DRIVE	B4
C	COTSWOLD LANE	E4	M	MATTRESS COURT (PVT.)	D3
C	COTTONTOWN LANE	B4	M	MEADOW DRIVE	C3
C	COUNTRYSIDE LANE	B3	M	MICHELLE LANE	F2
C	COURTLAND LANE	B4	M	MIDDLEBROOK ROAD	E3
C	CRESTWOOD DRIVE	G2	M	MIDVALE DRIVE	C5
C	CROWN DRIVE	D3	M	MILKY WAY	E4
D	DARKWOOD COURT	A3,B3	M	MILLER LANE	D4
D	DEAD RIVER ROAD	B2,B3	M	MITCHELL AVENUE	F3
D	DEBBY LANE	C3	M	MONTAN LANE	D5,D6
D	DEER PATH	G2,G3	M	MORNING GLORY ROAD	C3
D	DEERFIELD ROAD	D3	M	MT. BETHEL ROAD	D3,E3,E4
D	DEERWOOD TRAIL	C4	M	MT. BETHEL ROAD	D3,E3,E4
D	DEERWOOD TRAIL WEST	C4	M	MOUNTAIN AVENUE	B2,D3,E2,F2,G1
D	DEVON LANE	C5	M	MOUNTAIN BLVD.	A3,E3,F4
D	DILON COURT	F3	M	MOUNTAIN COURT	F4
D	DIAMOND COURT	B3	M	MOUNTAIN TRAIL	D6
D	DIXON COURT	B3	M	MOUNTAIN VIEW LANE	A3,B3,C3,D3
D	DOCK WICH HOLLOW ROAD	B4,B5,C5	M	MULLEN PLACE	E3
D	DODWOOD LANE	D6	N	NASE COURT	F2
D	DRY COURT	B4	N	NEWMARK AVENUE	E2,F2
D	DOWNTOWN COURT	A3	N	NICOLE LANE	C5
D	DOBUBS ROAD	E3	N	NINTH STREET	A5
E	EDMUND DRIVE	G1	N	NORMANDY COURT	D4
E	EIGHTH STREET	A3	N	NORTH LAKE	C3
E	ELEVENTH STREET	A3	N	NORTH ROAD	E4,E5
E	ELIZABETH AVENUE	F1,F2	N	NORTHIDGE WAY	B3
E	ELYS TRAIL	C5	N	NOTTINGHAM WAY	B3
E	ELLSWORTH DRIVE	D5	O	OAK AVENUE	A5
E	ELM AVENUE	A3,A4	O	OK FERN DRIVE	A5
E	ELMWOOD DRIVE	B5	O	OKWOOD PATH	B4,B5
E	EMERSON LANE	G2	O	OLD CHURCH ROAD	E4
E	EMLY TERR. (PVT.)	D6	O	OLD DUTCH ROAD	D5,E5
E	EVERGREEN COURT	C6	O	OLD FARM ROAD	E4
F	FAIRFIELD AVENUE	F3	O	OLD FORGE DRIVE	C4
F	FALCON TRAIL	D5	O	OLD SMALLTOWN ROAD	F3
F	FAWN LANE	C4	O	OLD STIRLING ROAD	E2-E4
F	FERRISBUR ROAD	D5	O	OLEN DRIVE	C3
F	FERNWOOD DRIVE	F2	O	ORCHARD WAY	E3
F	FERRIN COURT	B3	O	OVERLOOK DRIVE	E4
F	FIRST STREET	A4	O	OWENS DRIVE	B4
F	FOUNTLOCK DRIVE	C3	P	PALMWOOD WAY	B3
F	FOREST DRIVE	F3,F3	P	PARTNIDGE RUN	B4
F	FOURTH STREET	A3	P	PARK VIEW DRIVE	E3
F	FOX HILL DRIVE	B3	P	PASCAD AVENUE	F1,F2
F	FOX HILL WEST	B3	P	PATTERSON AVENUE	F1,F2
F	FOXLOVE DRIVE	C3	P	PEARSON TRAIL	E4
F	FRANCES ROAD	F1	P	PENNY LANE	E4
F	FREDERICK ROAD	D3	P	RHODASANT LANE	E5
F	FRIAR TUCK COURT	B3	P	PHYLIS COURT (PVT.)	F1
G	GABRIELLA LANE	D4	P	PINE PLACE	B4,B5
G	GARDEN STREET	D4	P	PINEWOOD LANE	D5
G	GATES AVENUE	E3,F3	P	PLAINFIELD AVENUE	F3
G	GEDER LANE	C4	P	POND EDGE LANE	B4
G	GENTRY DRIVE	C4	P	POPLAR LANE	E4
G	GODDES LANE	F3,G3	P	POWDER HORN DRIVE	E4
G	GREEN VALLEY DRIVE	E3	P	PRIMROSE WAY	E4
G	GREGORY LANE	C3	P	PROVIDENCE AVENUE	E3
G	GROSWELLER LANE	E3	P	PROMENADE BOULEVARD (PVT.)	E4
G	GROUSE ROAD	B5	P	PUDDINGSTONE WAY	E4
G	GROUSE ROAD	B5	Q	QUAL RUN	D5
G	GROUSE ROAD	B5	Q	QUIL PEN WAY	D5

- | | | | |
|--|---|--|----|
| | 1 | | 8 |
| | 2 | | 9 |
| | 3 | | 10 |
| | 4 | | 11 |
| | 5 | | 12 |
| | 6 | | 13 |
| | 7 | | |

WARREN TOWNSHIP POLLING LOCATIONS

- Districts 1, 2, 3 & 4 Pilgrim Congregational Church, 105 Mountain View Rd.
- Districts 5, 6, 9 & 10 Stonecrest Community Church, 11 Technology Drive N
- Districts 7 & 11 Warren Library, 42 Mountain Blvd.
- Districts 8, 12 & 13 Warren Municipal Court, 44 Mountain Blvd.



VOTING DISTRICTS

WARREN TOWNSHIP
SOMERSET COUNTY NEW JERSEY



1"=1600
PREPARED BY:
WARREN TOWNSHIP ENGINEERING DEPARTMENT

CHRISTIAN M. KASTRUD, PE
TOWNSHIP ENGINEER