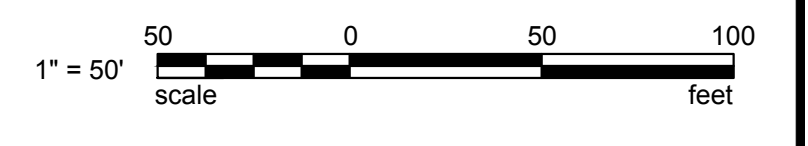




Last Edited: 10/21/2023 9:08 AM By: Rodd  
 Y:\7740 - Emerson Lane Warren Twp\DWG\BTEPLANS\TURNING PLAN.dwg LAYOUT: I TURNING



Fire Truck Parameters	
Overall Length	47.83 ft
Overall Width	10 ft
Min. Body Ground Clearance	0.86 ft
Track Width	8 ft
Lock-to-lock time	4 s
Max Steering Angle (Virtual)	20.3°



  
**Najarian Associates**  
 Professional Engineers, Land Surveyors & Planners • Scientists  
 One Industrial Way West, Eatontown, New Jersey 07724  
 (732) 399-6250 • Facsimile No. (732) 381-8546  
 Certificate of Authorization # 24CA27993300  
Member Association: a registered provider of CE for P.E. Registration, Inc.

  
**PETER A. CILIBERTO, P.E.**  
Professional Engineer Lic. No. 27801

REVISIONS	
No.	Description

WARREN TOWNSHIP,  
 SOMERSET COUNTY,  
 BERKELEY HEIGHTS, UNION COUNTY  
 NEW JERSEY  
Drawing Name:  
TURNING PLAN.dwg

**TRUCK TURNING PLAN**  
**THE HILLS AT WARREN**  
**PRELIMINARY & FINAL MAJOR SITE PLAN**  
**WARREN TWP BLOCK 208 LOTS 4 & 10, TAX MAP SHT 130**  
**BERKELEY HEIGHTS TWP BLOCK 2704 LOT 3, TAX MAP SHT 27**

Job No.	7740
Drawn	
Designed	PAC
Date	1/5/2022
Scale	1" = 50'
SHEET No.	<b>1</b>
OF 1	